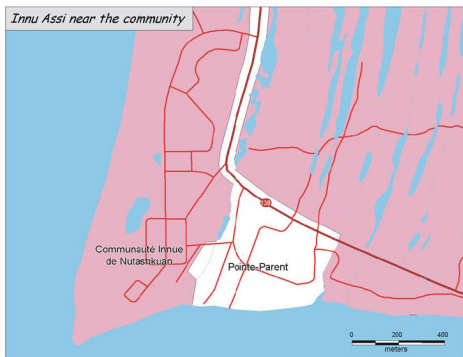




*Schedule 4.2 - Innu assi
Nutashkuan*

Innu Assi near the community



Key

Aboriginal Allocations

-  Boundary of Nitassinan
-  Innu Assi Nutashkuan

Non-Native Allocation

-  Municipalized territory

Road network

-  Provincial road
-  Secondary road

Hydrography

-  Lake/River
-  Watercourse

Source:
Geomatics Canada and MRN

Note:
Innu Assi Clauses specific to Nutashkuan concerning the ownership of the natural resources and access by local residents

The surface area and final boundaries of the various land allocations will be agreed upon between the agreement-in-principle and the signing of the Treaty

Map prepared by: Ashini Goupil
All rights reserved, March 2002

Innu Assi of Nutashkuan

