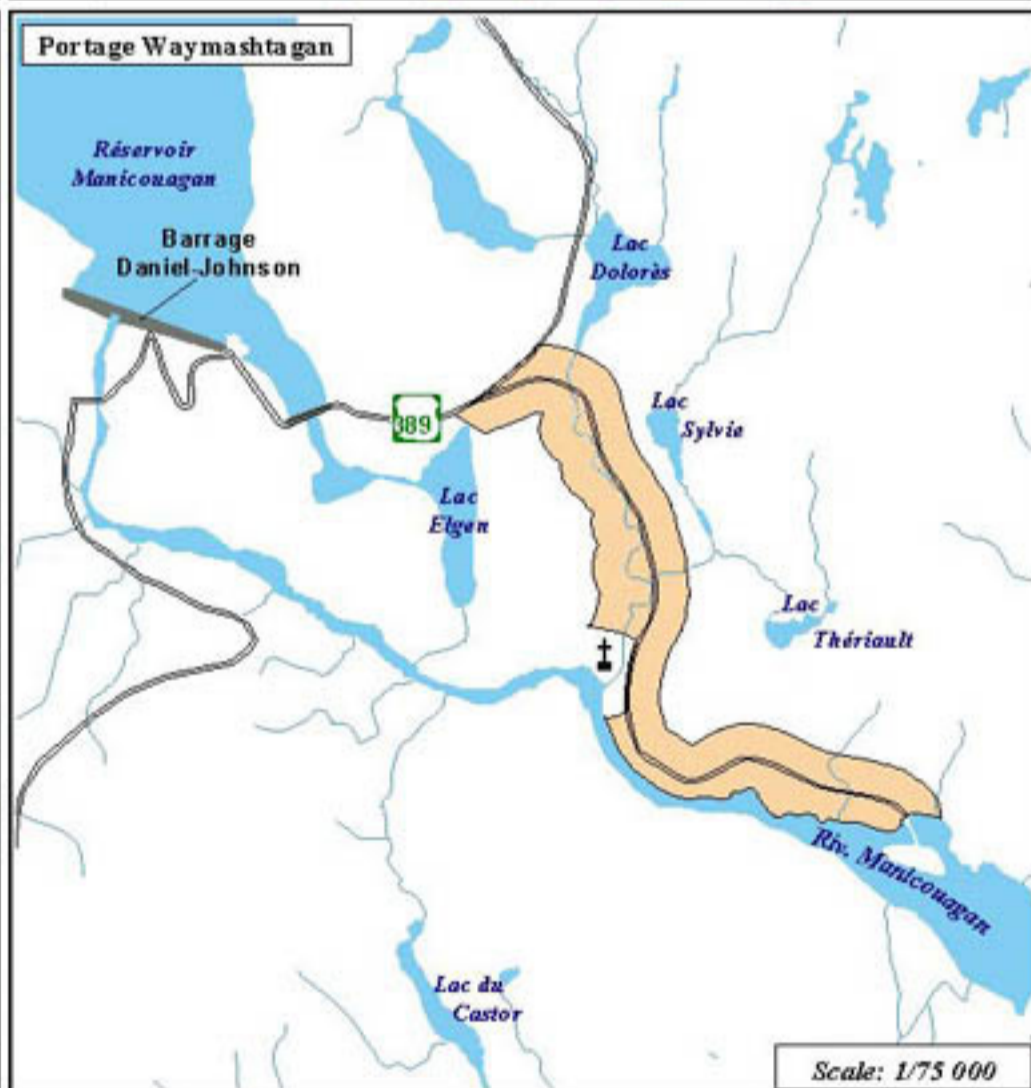
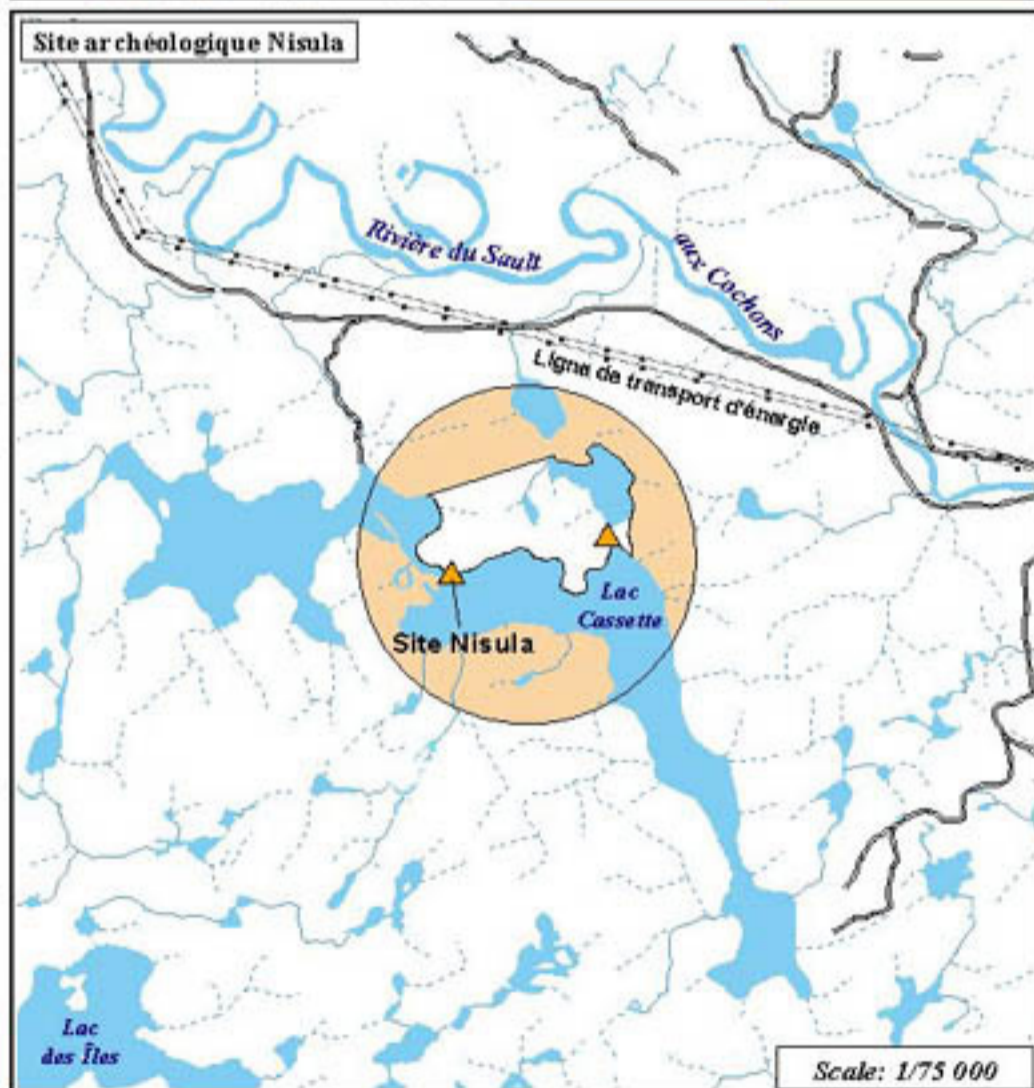
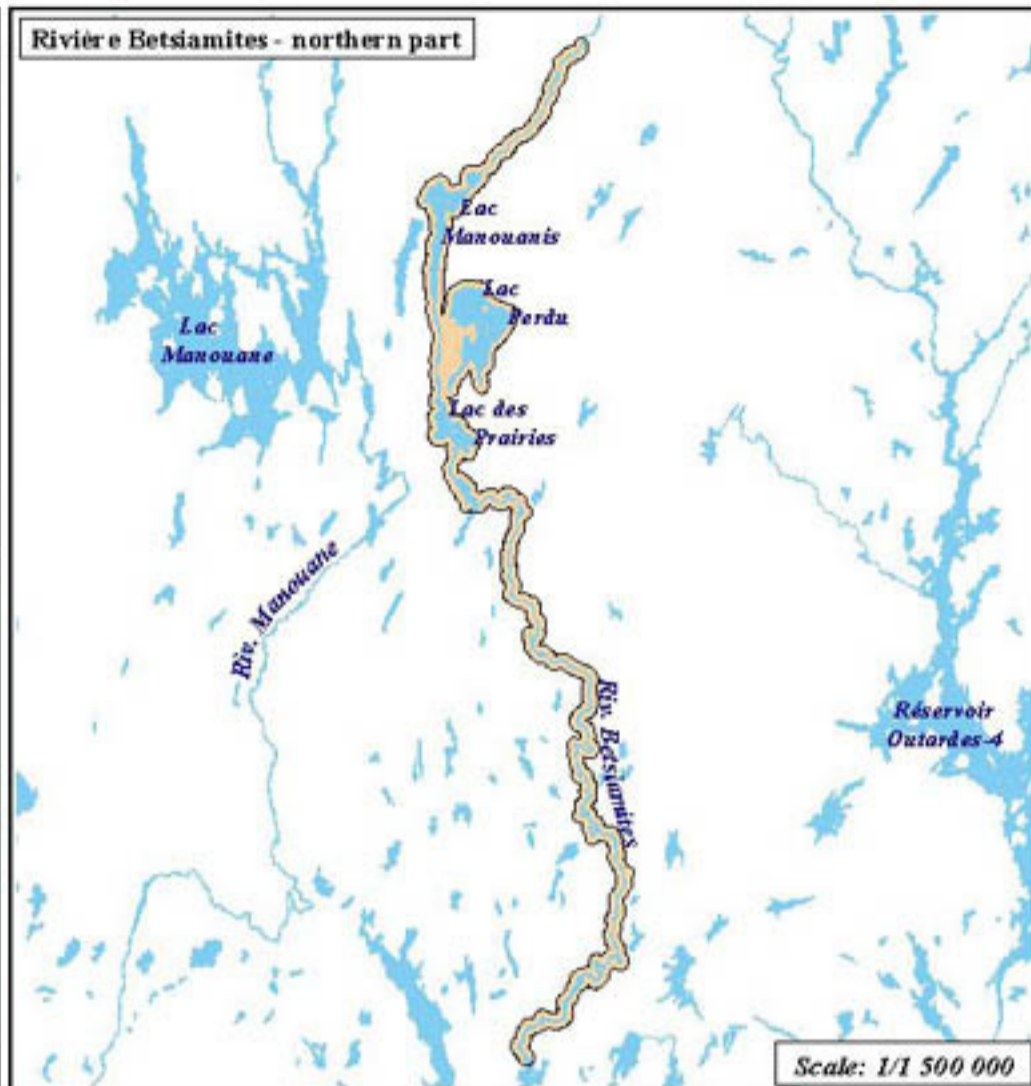
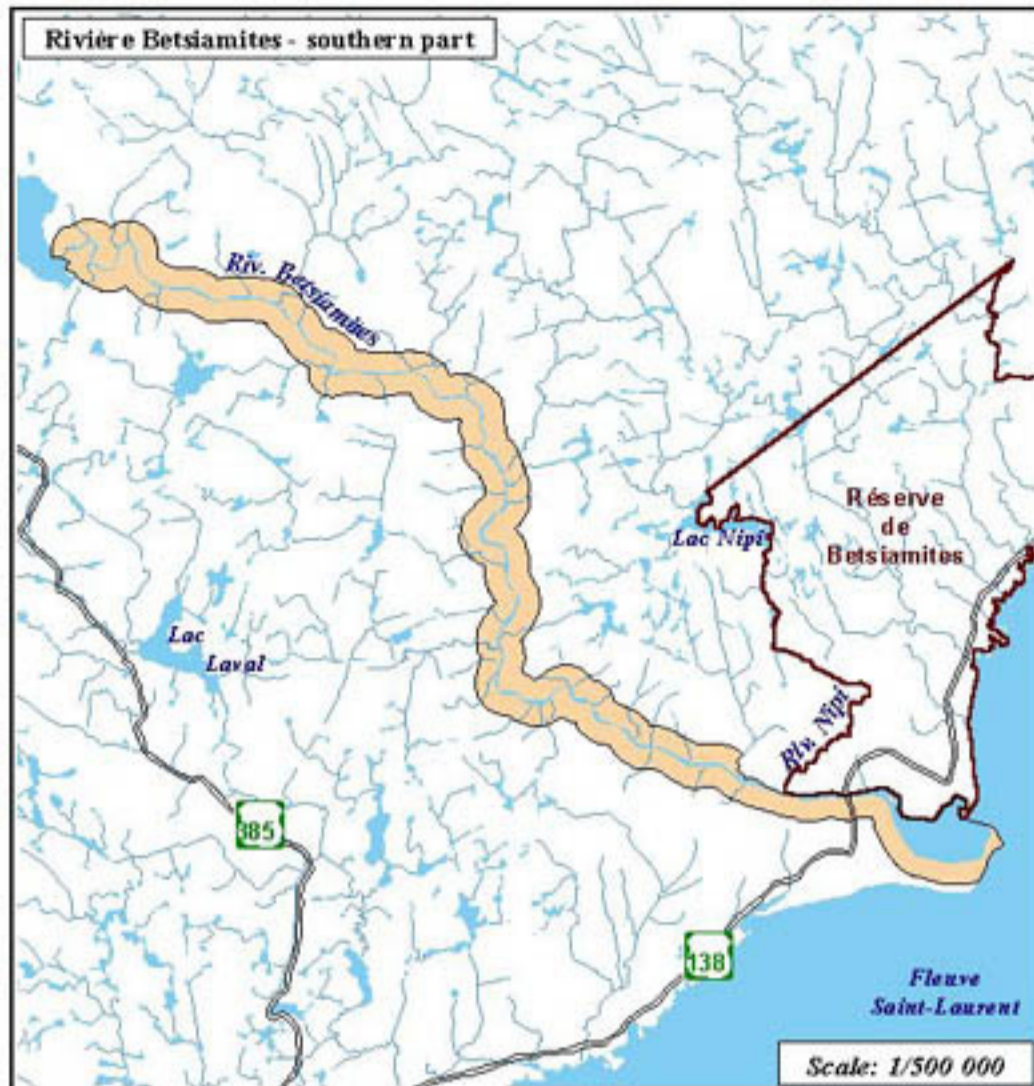


Schedule 4.6 - Heritage sites with protection measures

First Nation of Betsiamites



LAND REGIME OF BETSIAMITES

Heritage Site

TRAVEL ARTERIES

Main road (national)

Secondary road

SITES

Archaeological Site

Archaeological burial Site

TOPOGRAPHY

Watercourse

Intermittent watercourse

Body of water

PREPARED BY:
Betsiamites Band Council
Negotiations sector
April 2002

SOURCES:

- National Topographic Data Base
- Photocartothèque québécoise (MRN)
- Ministère de la Culture et des Communications du Québec

Perimeters not finalized.
To be specified within the
framework of the final agreement