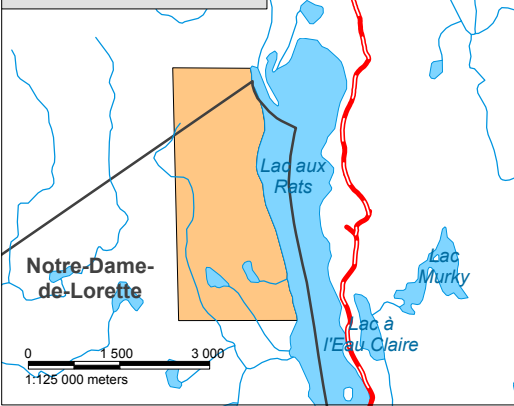
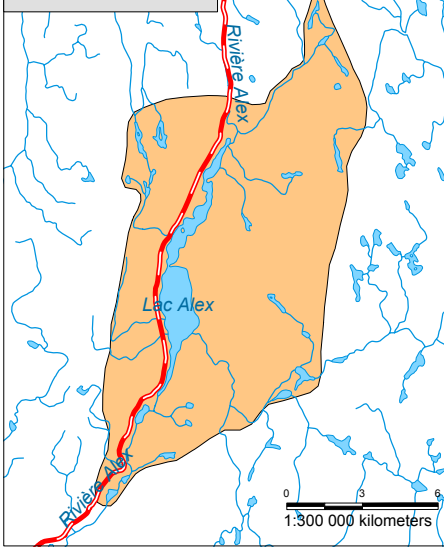


*Schedule 4.6 - Heritage sites
with protection measures
Mashteuiatsh*

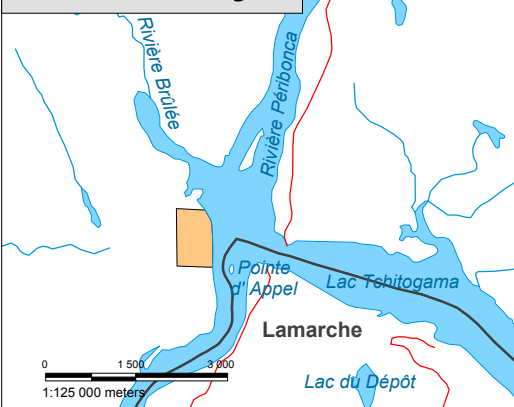
Site du Lac aux Rats



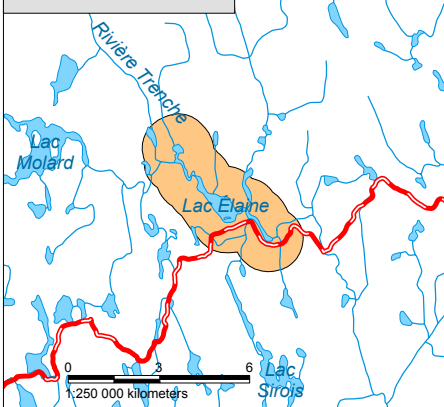
Site du Lac Alex



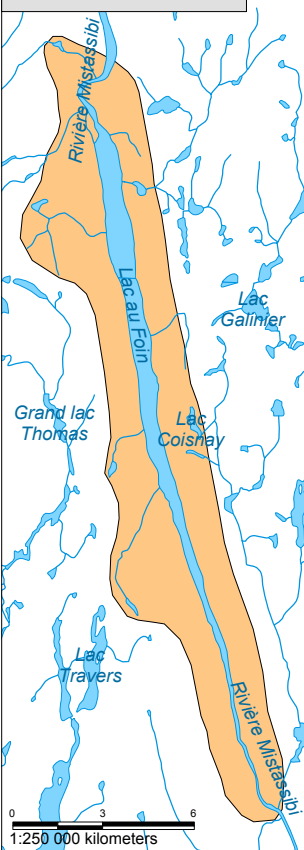
Site du Lac Tchitogama



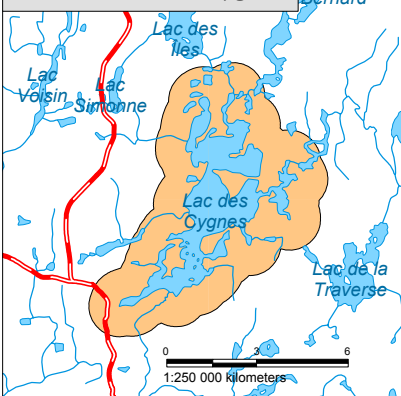
Site du Lac Élane



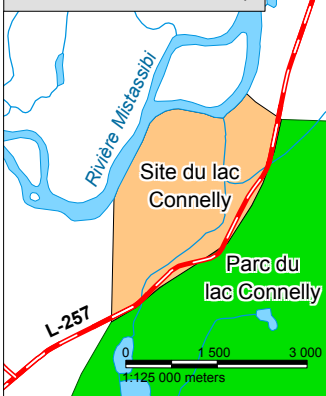
Site du Lac au Foin



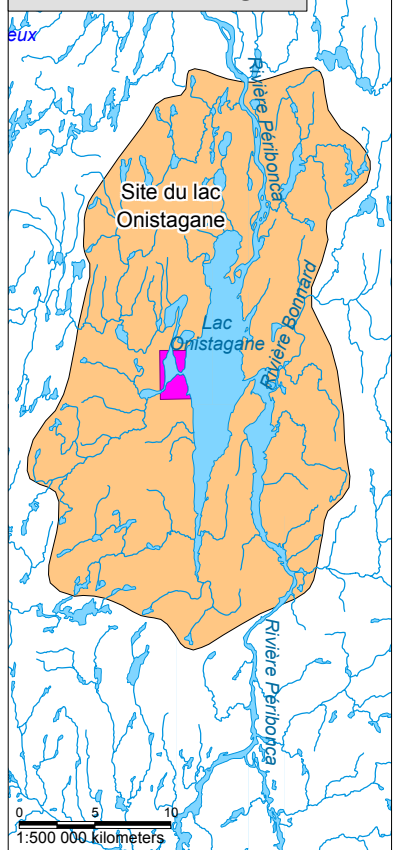
Site du Lac des Cygnes



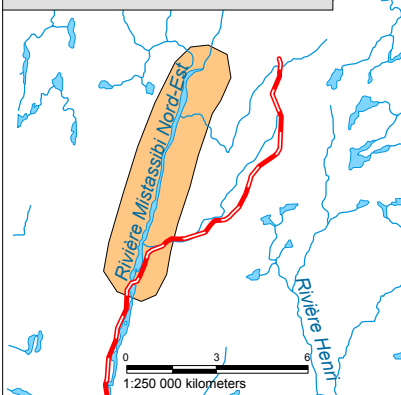
Site du Lac Connelly



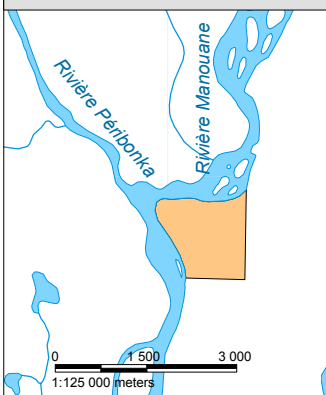
Site du Lac Onistagane



Site Mistassibi Nord-Est



Site Pérignon-Manouane



Key

Aboriginal Allocations

- Boundary of the Nitassinan of Mashteuiatsh
- Innu Assi - Current boundary of Mashteuiatsh
- Innu Assi
- Heritage Site
- Innu Park
- Other Park
- Ashuapmushuan Wildlife Preserve
- Territory subject to the JBNQA

Non-Native Allocation

- Boundary of the municipality

Road network

- Provincial road
- Secondary road
- Main logging road
- Railway line

Hydrography

- Lake/River
- Watercourse

Sources:
Geomatics Canada, MRN and BGR.

Note:
The surface area and final boundaries of the various land allocations will be agreed upon between the agreement-in-principle and the signing of the Treaty

Map prepared by:
Council of the Montagnais du Lac Saint-Jean
All rights reserved, March 2002

